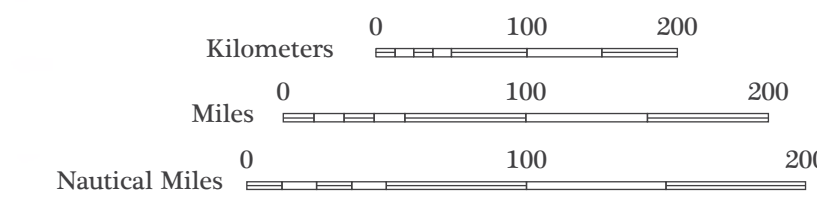


Fixed Wing Landing Facilities 2010-11



Map compiled by Brad Herried
ANTARCTIC GEOSPATIAL INFORMATION CENTER

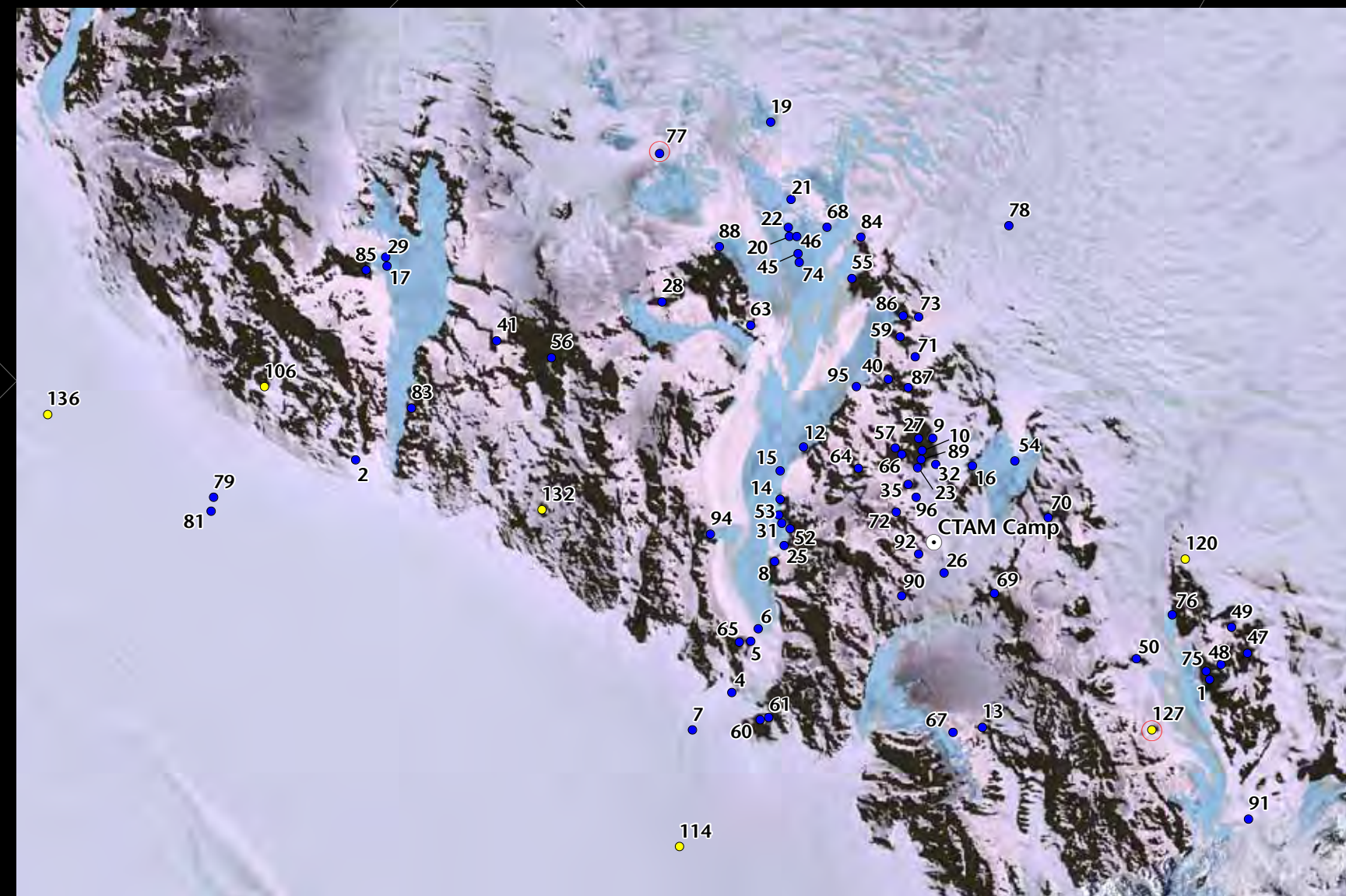
September 2010

Polar Stereographic Projection
All coordinates in WGS84 Projection

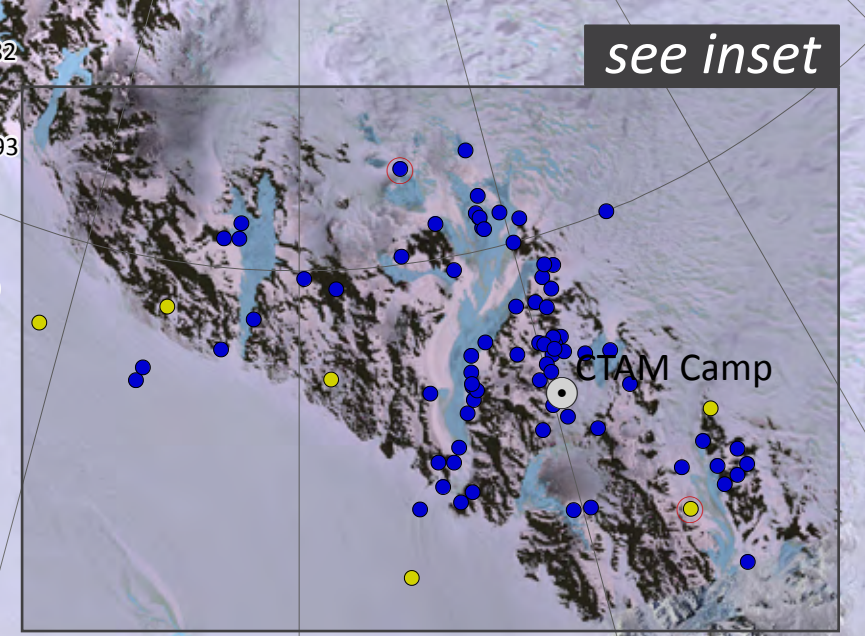
Data provided by United States Antarctic Program
500 m LIMA/MODIS/RADARSAT basemap by Paul Morin, AGIC

Table with columns: #, Landing Site, Latitude, Longitude, ICG-130 Supporting Site. Lists various sites like Cape Glacier, Deception, etc.

Fixed Wing Landing Site Legend
- LC-130 Landing Site (circle with dot)
- CTAM Supported Site (blue dot)
- McMurdo Station Supported Site (yellow dot)
- South Pole Supported site (green dot)
- Union Glacier Supported Site (red dot)
- West Antarctic Landing Site (pink dot)
- Includes Fuel Cache (circle with cross)



Central Transantarctic Mountains



see inset

