



Addendum to the 2021-22 USAP Air Operations Planning Summary: Imagery and Maps

Table of Contents



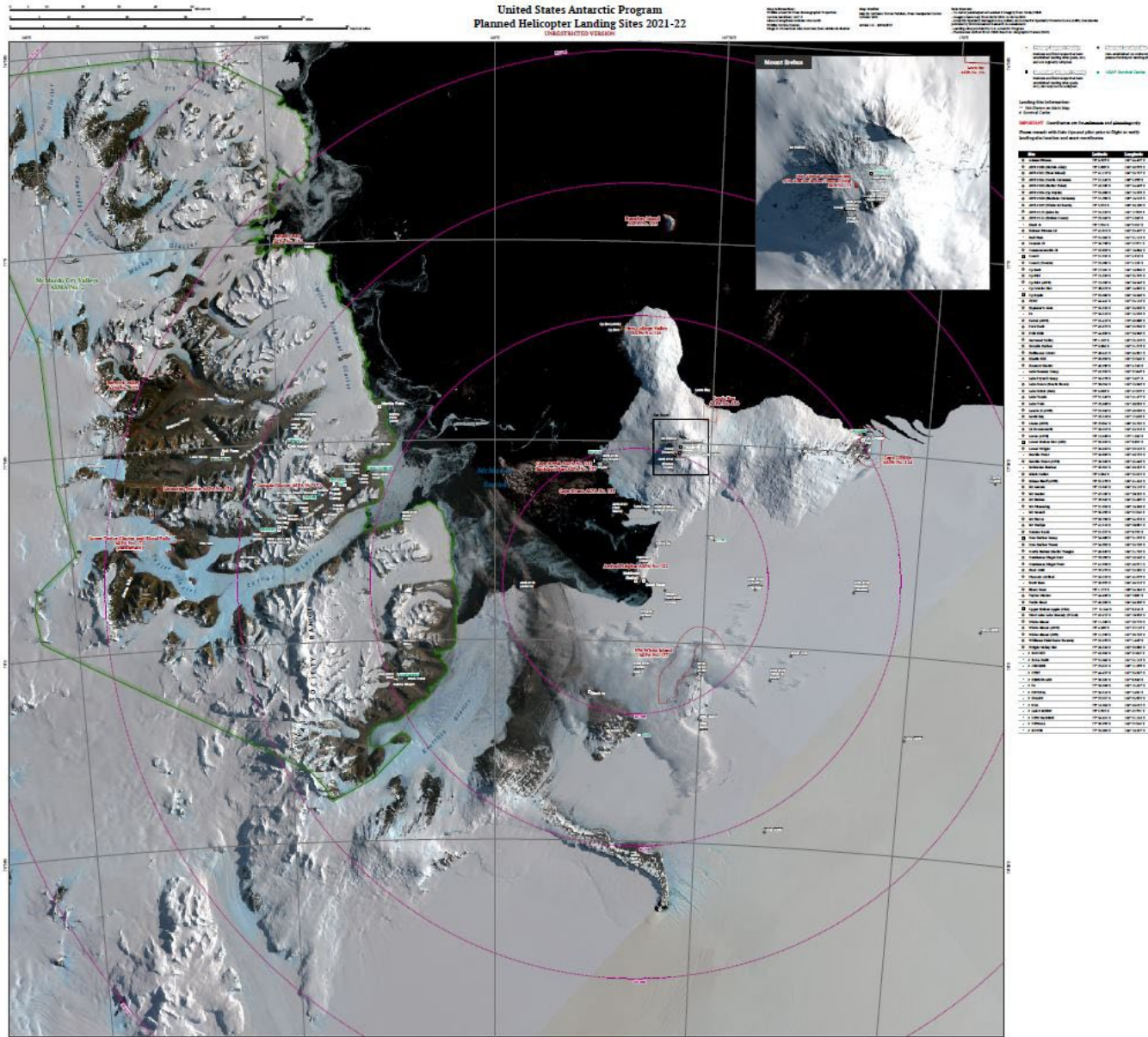
Section	Page
Updates and Revisions	3
Planned Helicopter Landing Sites	4
Potential Fixed Wing Landing Sites	5
McMurdo-based Fixed Wing Field Sites	6
South Pole-based Fixed Wing Field Sites	7
West Antarctica-based Fixed Wing Field Sites	8

Updates and Revisions

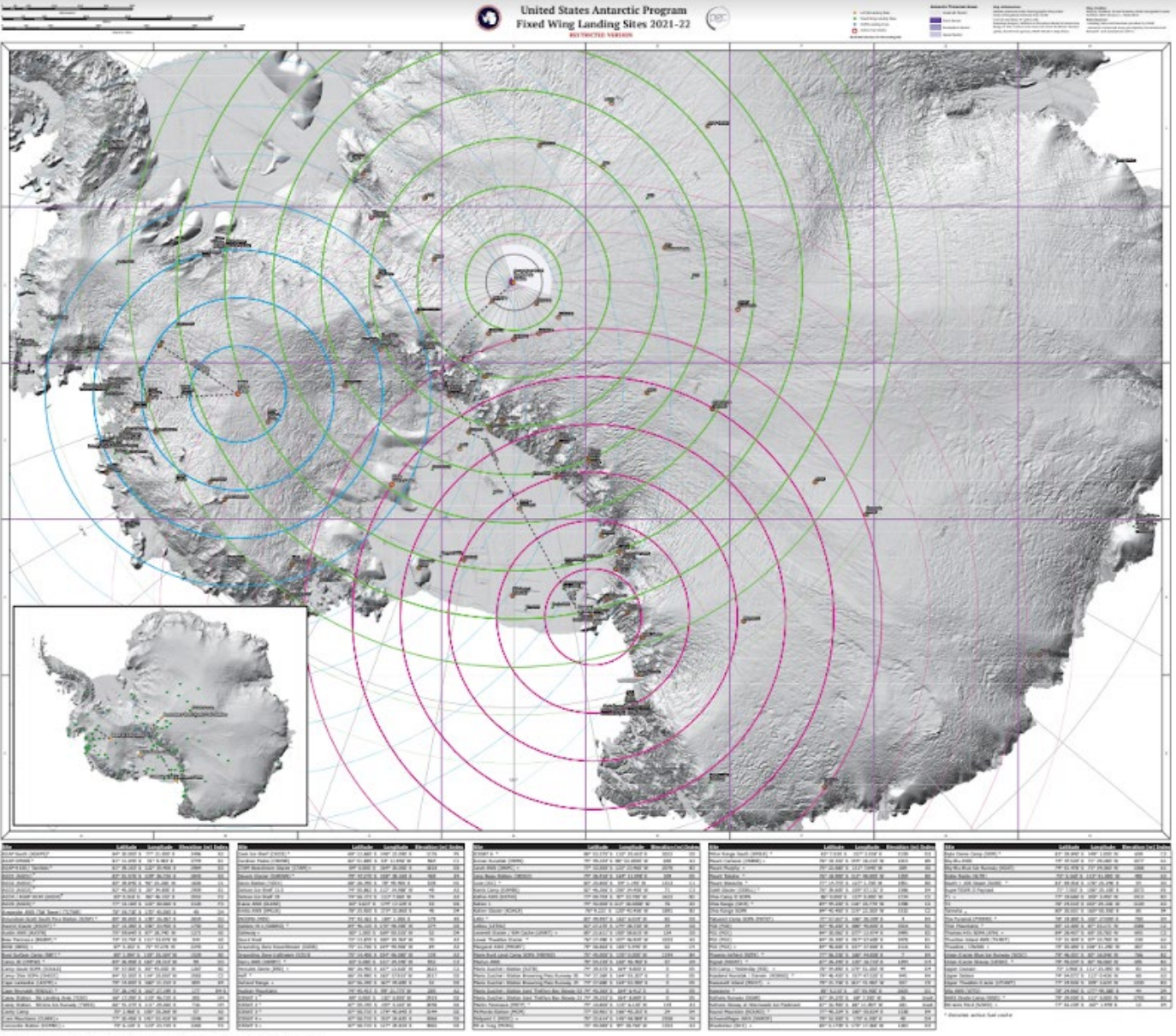



- 15 November 2021: Released

Planned Helicopter Landing Sites

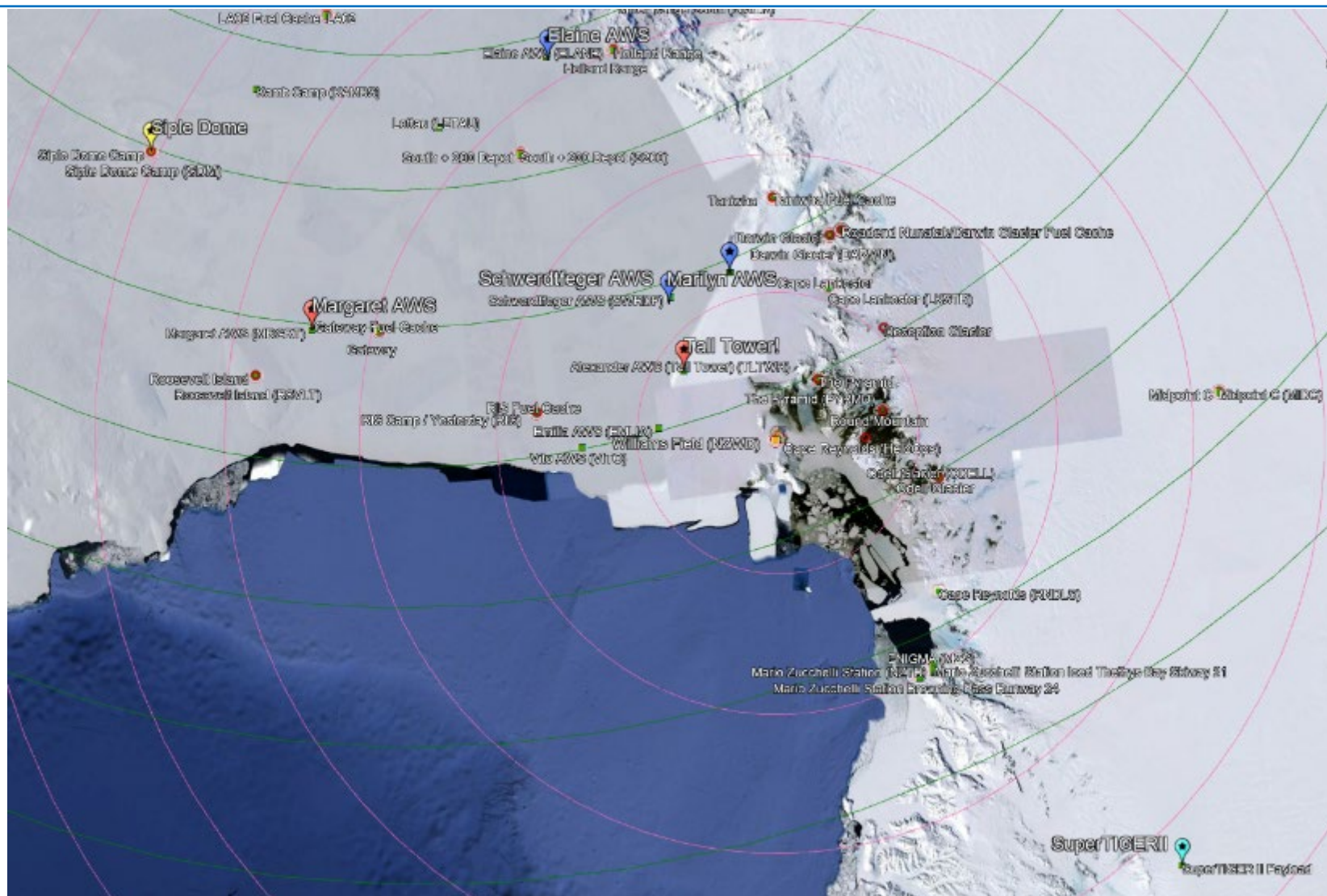


Potential Fixed Wing Landing Sites



All elevations derived from TerraSync/SeaWiFS or SRTM3plus elevation datasets, courtesy of the National Meteorological Center (2002)

McMurdo-based Fixed Wing Field Sites

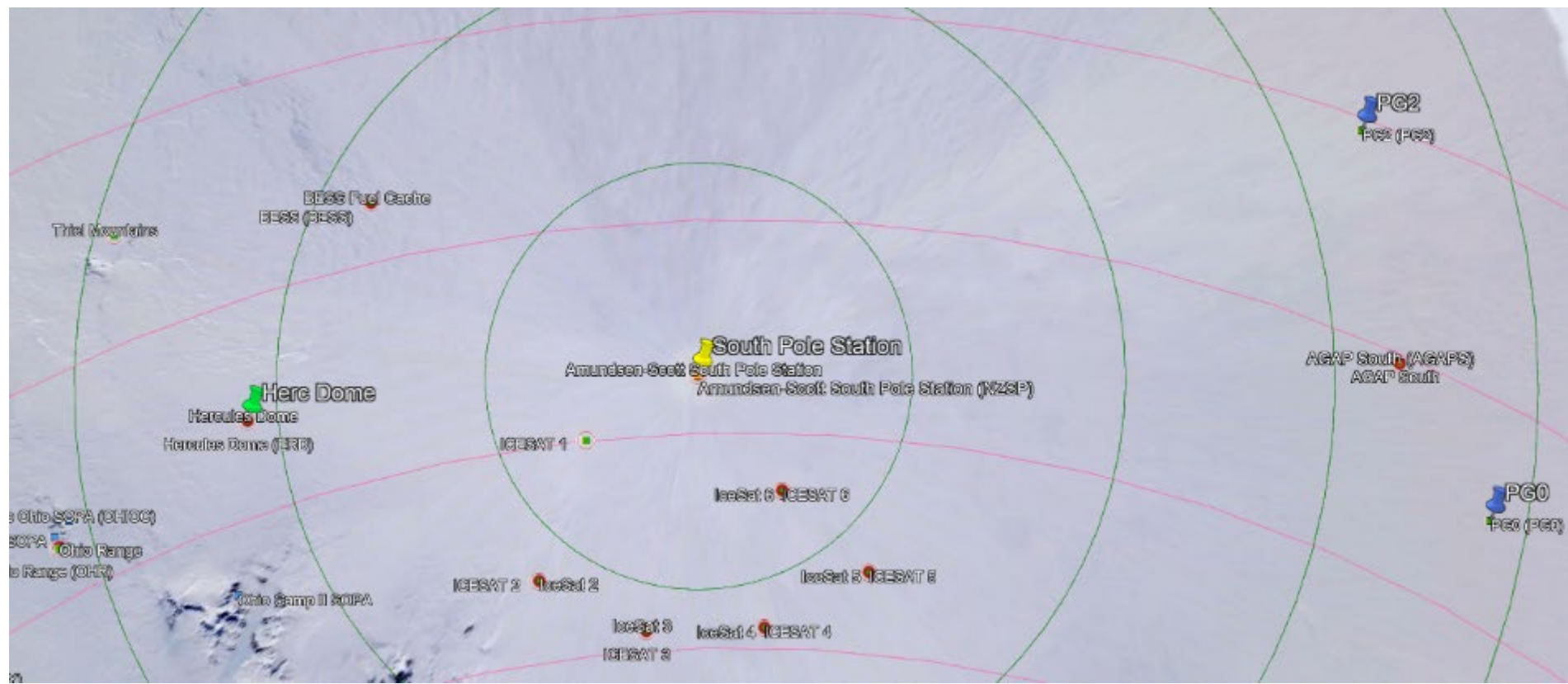



O-283 Lazzarra


Co-Located O-283 Lazzarra & M-ATS NIWC

A-145 LDB

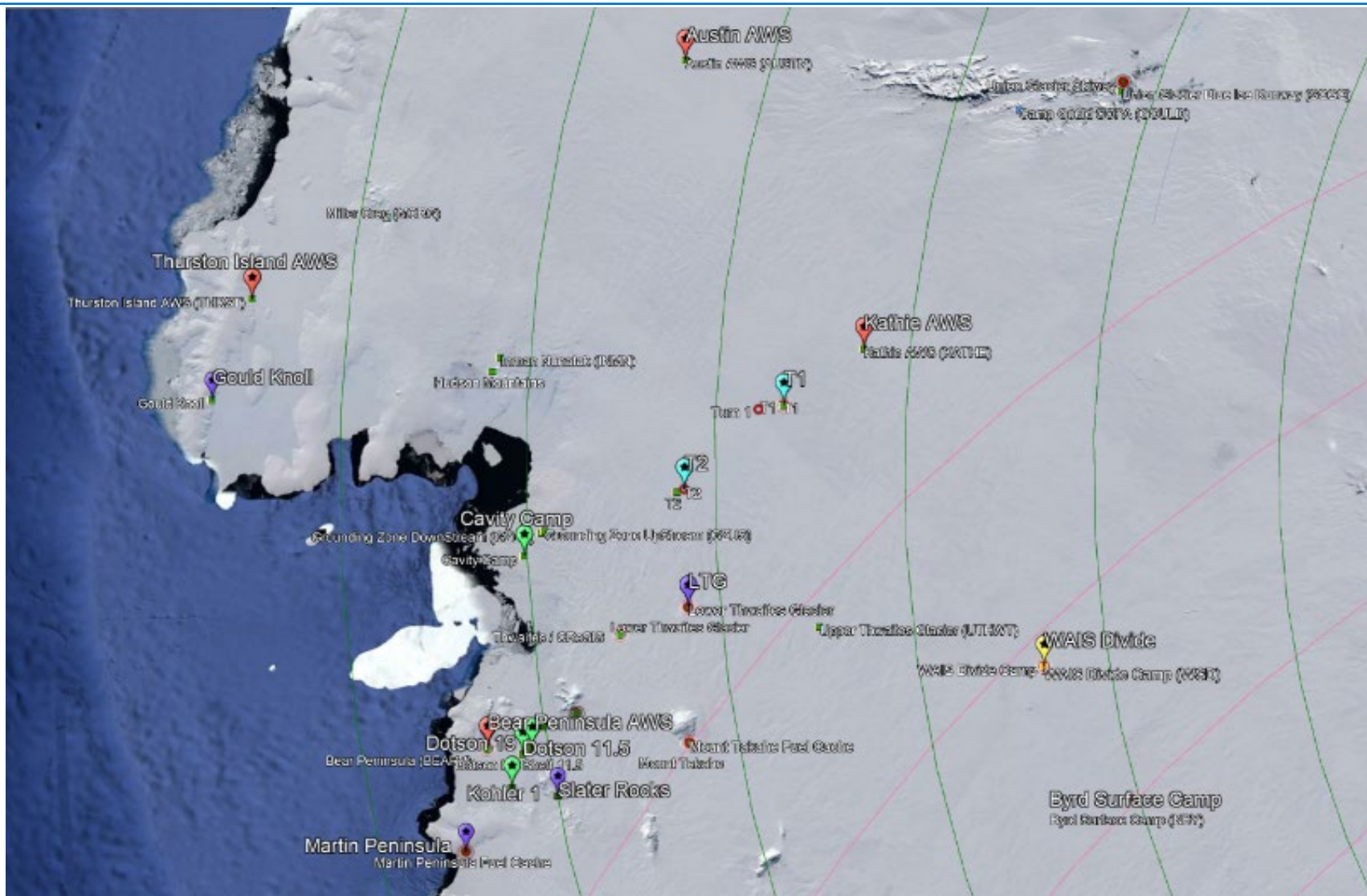
South Pole-based Fixed Wing Field Sites



 I-175 Christianson

 A-110 Hartinger

West Antarctica-based Fixed Wing Field Sites



O-283 Lazzarra

G-079 POLENET

C-445 TARSAN

C-446 TIME